






















































Twisty bits Tour and Picnic – Tulip Instructions



3145 ANN Arbor -
Saline Rd, A2

No dirt Roads are included in the tour

	Exit ^e Ma ij er Parking lot left to light. LEFT onto Lohr Rd	0
	Left at light onto Ann-Arbor Saline Rd. (SOUTH)	0.1
	Left at Stop Sign continuing on Ann-Arbor Saline Rd.	2.3
	Straight at light across US12, now Saline Milan Rd.	6.0
	Enter York Township	6.8
	Right at stop sign onto Stony Creek Rd.	10.9
	Right at Stop Sign onto Mooreville Rd.	11.7
	Sweep left onto Ridge Rd..	12.2
	Right bend onto Hack Rd.	14.0
	Right onto Clinton-Macon Rd	15.8
	Right at Stop Sign, onto Britton Hwy.	18.1
	Right curve onto Hack Rd.	19.0
	Left Curve onto Goodrich Rd.	19.5
	Right Curve onto Arkona Rd.	20.5
	Left Curve onto Jordan Rd.	21.7
	Straight across intersections	22.7
	Bend Right onto Macon Rd.	24.6
	Entering Saline (25mph!)	26.3

	Left at Traffic light onto W. Michigan Ave.	26.7
	Right at Traffic light onto Austin Rd. (to "Bridgewater")	27.4
	Straight thru' village of Bridgewater	32.3
	Right onto Schneider. (Blind Brow.)	34.2
	Cross Bethel Church Rd. at Stop Sign. (Blind Brow.)	35.8
	Left at Stop Sign onto Pleasant Lake	37.3
	Stop Sign. Straight across "M52"	42.7
	Left bend onto Sharon Hollow Rd.	45.9
	Turn left into Sharon Mills parking lot for your picnic lunch (1 hour max), located in Sharon Township next to the Raisin River at 5701 Sharon Hollow Rd.	46.2
	<i>Manchester MI</i>	
	Restart of tour –	
	Turn left from Sharon Mills parking lot onto Sharon Hollow Rd – check mileage – should be.....	46.2
	Right at Stop Sign at "T" onto Sharon Valley Rd.	46.9
	Right at Stop sign onto Norvell Rd.	52.1
	Left onto Cady Rd. (Blind Brow)	53.1
	Right at Stop Sign onto Wolf Lake Rd.	54.6
	Right at Stop Sign onto Michigan Ave.	59.7
	Straight thru' town of Grass Lake.	59.9
	Right at light onto S. Union St	60.5

	Continue left on South Union St.	60.8
	Straight across 3 way stop, road turns into Grass Lake Rd. (at 4 way stop)	61.1
	Right onto Fishville Rd.	63.5
	Right onto Phal	66.2
	Left onto Norvell Rd. at Stop Sign.	68.0
	Left onto Sharon Valley Rd. at Stop Sign	71.9
	Straight on at 3-way stop, follow road to immediate sharp right onto Sharon Hollow Rd	77.1
	Left onto Austin at flashing stop	78.7
	Entering Manchester (Caution 25 mph)	80.7
	Right after river bridge at stop, onto City Rd (Follow signs to "South 52")	81.4
	Cross Raisin River-go straight at flashing light onto Austin. (Do not follow South 52 to "Bridgewater")	82.5
	Left onto Schneider.	87.5
	Stop at Bethel Church Rd. Continue on Schneider.	89.2
	Right onto Pleasant Lake.	90.6
	Sharp right for Pleasant Lake (do not go straight)	93.0
	Left at traffic light on Ann Arbor-Saline Rd.	98.0
	Right at 3 way stop flashing red continuing Ann-Arbor Saline Rd.	98.4
	Right at Traffic light on to Lohr Rd	100.6

-  Right at Traffic light onto Lohr Cir 100.7
-  Right into ^eMajer Parking lot 100.7

About 2 hours and 20 minutes driving time.....

END OF TOUR

- REFRESHMENTS AT TGI FRIDAY'S OPPOSITE?

*3015 Lohr Rd, #2
Permanently closed*